

MOORESVILLE PUBLIC LIBRARY
220 West Harrison Street
Mooresville, IN 46158
www.mooresvillelib.org
(317) 831-7323
(317) 831-7383 Fax



Mooresville's Treasure Trove #6 (May 2008)

Bill Buckley, Indiana Room Librarian

Then . . . and Now

Historic Mooresville, IN Scenes and Places

Taken from the Past and Brought into the Present

Then... George W. Bass Drug Store (c. 1880)



3 East Main Street, Mooresville, IN

**Then... George W. Bass Drug Store &
Burch (Later, George Allison's) Grocery**



3 East Main Street, Mooresville, IN (early 1900s); Burch Grocery (c. 1908-09)



Now... Oct. 2007 (top) & May 2008 (bottom)




Then... Lindley Block (1905-1925)



Now... (May 2008)



Then... Site of Samuel Moore's Store (est. 1822-23),
I.O.O.F. Building (1880s), Mills Dry Goods Store (early 1900s)



Now... (Oct. 2007)



Then... West Main Street – Farmers State Bank (early 1900s)



Now... 2 West Main Street (Oct. 2007)



Then... Scruggs Dry Goods Store (c. 1889)




Then... (L to R) Scruggs Dry Goods, G.A. Keller Hardware, Burch Grocery & Bass Drugs (1908)



Now... Southside of East Main Street (May 2008)





G. A. Keller Building, 5 E. Main St. (constructed between 1902-1910) – see p. 9



Carlisle & Gilbert Building (constructed 1895)

9 W. Main St. (Photos, May 2008) – see p. 14

**Southside of
East Main Street
(May 2008)**



Then... North Side of East Main Street, *circa* 1915




Now... North Side of East Main Street (Oct. 2007)



Now... North Side of East Main Street (Oct. 2007)



Then... (1910) Taggart's Bakery & Restaurant, 15 W. Main St. (center of picture – see sign on wall) (Carlisle & Gilbert Furniture & Undertakers second building from end, left; Lindley Block last building on left. Bass Drugstore across Indiana Street, far left). Photo taken during 1910 horse show.



Now... 15 W. Main St. (May 2008)



Then... 10 N. Indiana – Day's Grocery (before 1909)



Now... 10 N. Indiana (May 2008)





Then... 19 S. Indiana – Day's Grocery (1909)

Then... Gray Brothers Restaurant (*circa* 1960), South Indiana St.



Now... 19 S. Indiana (May 2008)



**Then... 17 S. Indiana – Post Office
(circa 1900)**

Now... 17 S. Indiana (May 2008)



17 S. Indiana circa 1900



**Then... 31 S. Indiana Street – Dr. W. L. Thompson's
Office (c. 1909)**



Now... 31 S. Indiana Street (Oct. 2007)



Then... Methodist Episcopal (M.E.) Church (1914)



Now... Mooresville Government Center (Oct. 2007)



**Then... Mooresville Public Library (Carnegie)
(1916)**



Now... (Oct. 2007)



Photo Credits

All Oct. 2007 and May 2008 color photographs taken by William R. Buckley (10/18/2007 & 10/29/2007; 5/9/2008). Reprinted by permission.

1916 black-and-white photograph of Mooresville Public Library by Richard Squires, reprinted courtesy of the Mooresville Public Library historical photograph collection.

Other black-and-white photographs taken by J. P. Calvert, reprinted courtesy of the Mooresville Public Library J. P. Calvert historical photograph collection.

Taggart's Bakery (1910 Horse Show); Gray Bros. Restaurant (c. 1960); North Side of East Main Street (c. 1915) photographs reprinted courtesy of Stuttgen, Joanne Raetz & Tomak, Curtis, *Morgan County* (Postcard History Series) (Arcadia Publ. 2007) (ISBN 0-7385-5120-1).

© 2008 by the Mooresville Public Library. All Rights Reserved. Photographs reprinted by permission.

Last revised on 5/10/2008 by wrb.